





CRANBERRY POND & ROARING FALLS

SUNDERLAND, MA

DISTANCE: JUST UNDER 2.5 MILES

MAP KEY

-  Suggested Route
-  Streams & rivers
-  Roads
-  Parking Area

CONNECTICUT RIVER
GREENWAY STATE PARK

RESERVATION ROAD



STODDARD HILL
CONSERVATION AREA
Town of Leverett

LONG PLAIN ROAD
CONSERVATION AREA
Town of Leverett

LONG PLAIN ROAD

Cranberry Pond

Relax by
the Pond

MOUNT TOBY
STATE FOREST

JACKSON HILL ROAD

MOUNT TOBY
STATE FOREST

Cranberry Pond
Brook

PRIVATE LAND

63

SUNDERLAND
LEVERETT

PRIVATE LAND

MOUNT TOBY
STATE FOREST

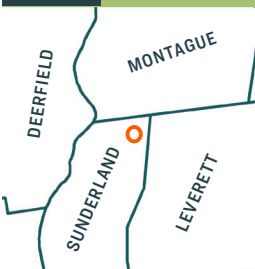
PRIVATE LAND

TOWER ROAD

Massive Boulders

Roaring Falls

LOCATOR



0 1,000 FT

A TRAIL FOR EVERYONE AT

CRANBERRY POND & ROARING FALLS

SUNDERLAND, MASS



The moderate forested loop trail provides access to Cranberry Pond and Roaring Falls and an introduction to the extensive trail system surrounding Mount Toby.

SUGGESTED ROUTE

This lollipop loop route is just under 2.5 miles. Follow the trail to the right of the **Cranberry Pond shoreline**. This trail is well marked with a blue blaze and undulates up and down along the pond. There are numerous places to relax along the bank; find a favorite one to rest on and enjoy the **views of the forest, water and surrounding hills**.

As you leave the pond behind, the trail will climb moderately to **Tower Road**, a white-blazed trail that climbs to the summit of Mount Toby. Follow this until you reach a left turn on to a trail in about 0.2 miles. This trail will soon parallel the scenic **Cranberry Pond Brook** to the left and beautiful rock formations to the right. Shortly after the largest **rock formations**, turn right a blue blazed trail and climb the short but steep trail along **Roaring Falls**. This trail will bring you back to the white-blazed Tower Road. Head back to the trailhead in the same direction you came.

WHAT YOU CAN DO HERE



Walk/Jog



Watch Wildlife



Take in the View



Sit a Spell



Visit Wetlands

DIRECTIONS

- **GPS address: 1 Reservation Road, Sunderland, MA**
- Parking is available on the shore of Cranberry Pond, next to the boat launch.

WHAT TO LOOK FOR

- Scenic views of Cranberry Pond
- Unique “Mount Toby Conglomerate” rock formations
- The dramatic Roaring Falls waterfall

YOU SHOULD KNOW

- Open dawn to dusk, year round
- Small, unpaved parking area available
- Trails are not cleared of snow/ice in winter

PARTNERS MAKE CONSERVATION POSSIBLE

Kestrel Land Trust partners with towns to create, conserve, and care for public lands to help everyone connect with nature. The conservation lands here are owned by the Department of Conservation and Recreation and managed by the UMass Amherst Department of Environmental Conservation.

For more information, contact:

UMass Department of Environmental Conservation

Phone: (413) 545-2665

Web: eco.umass.edu/contact-eco/

UMassAmherst